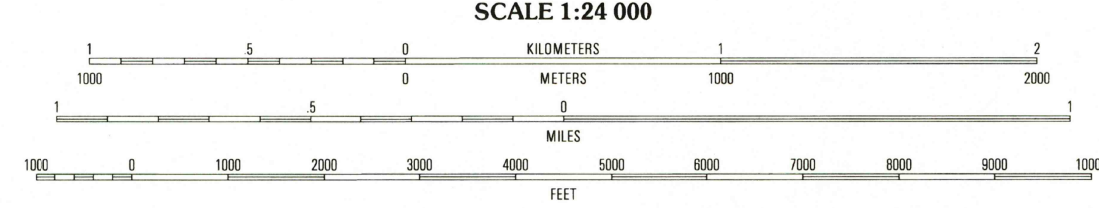
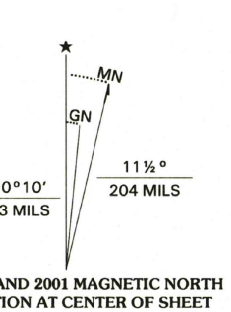


Produced by the United States Geological Survey Topography compiled 1975. Planimetry derived from imagery taken 1996 and other sources. Public Land Survey System and survey control current as of 1976. Boundaries current as of 2001. North American Datum of 1983 (NAD 83). Projection and 1 600-meter grid: Universal Transverse Mercator, zone 12 2 500-meter ticks; Arizona Coordinate System of 1985 (central zone). North American Datum of 1927 (NAD 27) is shown by dashed corner ticks. The values of the shift between NAD 83 and NAD 27 for 7.5-minute intersections are obtainable from National Geodetic Survey NADCON software. There may be private inholdings within the boundaries of the National or State reservations shown on this map. Where omitted, land lines have not been established. Houses of worship, schools, and other labeled buildings verified 1976.

RECEIVED MAY 30 2002 HISTORICAL MAP ARCHIVES



SCALE 1:24 000 CONTOUR INTERVAL 40 FEET NATIONAL GEODETIC VERTICAL DATUM OF 1929 (TO CONVERT ELEVATIONS TO THE NORTH AMERICAN VERTICAL DATUM OF 1988, ADD 3 FEET) TO CONVERT FROM FEET TO METERS, MULTIPLY BY 0.3048

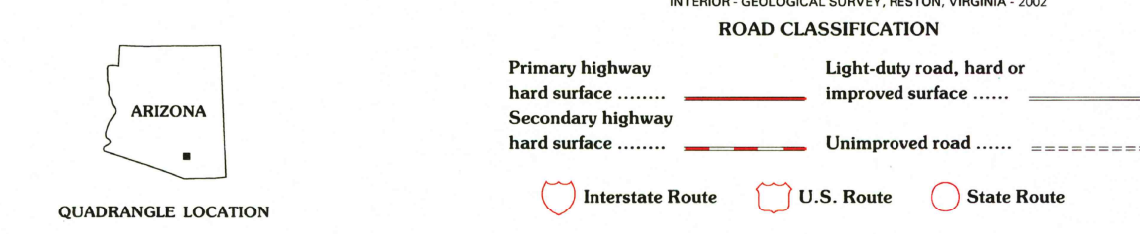


Table with 3 columns and 8 rows showing quad numbers and names: 1 Oracle, 2 Campo Bonito, 3 Peppersauce Wash, 4 Mount Lemmon, 5 Buehman Canyon, 6 Sabino Canyon, 7 Agua Caliente Hill, 8 Piety Hill

QUADRANGLE LOCATION ARIZONA MOUNT BIGELOW, AZ 1996 NIMA 3848 I NW-SERIES V898



THIS MAP COMPLIES WITH NATIONAL MAP ACCURACY STANDARDS FOR SALE BY U.S. GEOLOGICAL SURVEY, P.O. BOX 25286, DENVER, COLORADO 80225 A FOLDER DESCRIBING TOPOGRAPHIC MAPS AND SYMBOLS IS AVAILABLE ON REQUEST

